




Derived from 1:250,000 scale BGS Digital Data under Licence No 2010/041A British Geological Survey. © NERC.

 <p><b>3</b> Bathymetric Survey Location</p>	<p align="center"><b>Figure 2 Bathymetric Survey Locations</b></p>  <p>Client: Scarborough Borough Council</p> <p>Project: Cell One Seabed Characterisation Study</p>	 <p>Royal Haskoning Marlborough House Marlborough Crescent Newcastle upon Tyne NE1 4EE</p> <p>Halcrow Group Ltd Lyndon House 62 Hagley Road Edgbaston Birmingham B16 8PE</p> <p>Tel: +44 (0)191 211 1300    Tel: +44 (0)121 456 2345      Fax: +44(0)191 211 1313    Fax: +44(0)121 456 1569      www.royalhaskoning.com    www.halcrow.com</p> <hr/> <p>Drawn by: TC                      Date: Oct 2010      Checked by: NC                    Date: Oct 2010      Approved by: NC                    Date: Oct 2010</p>
---	--	---